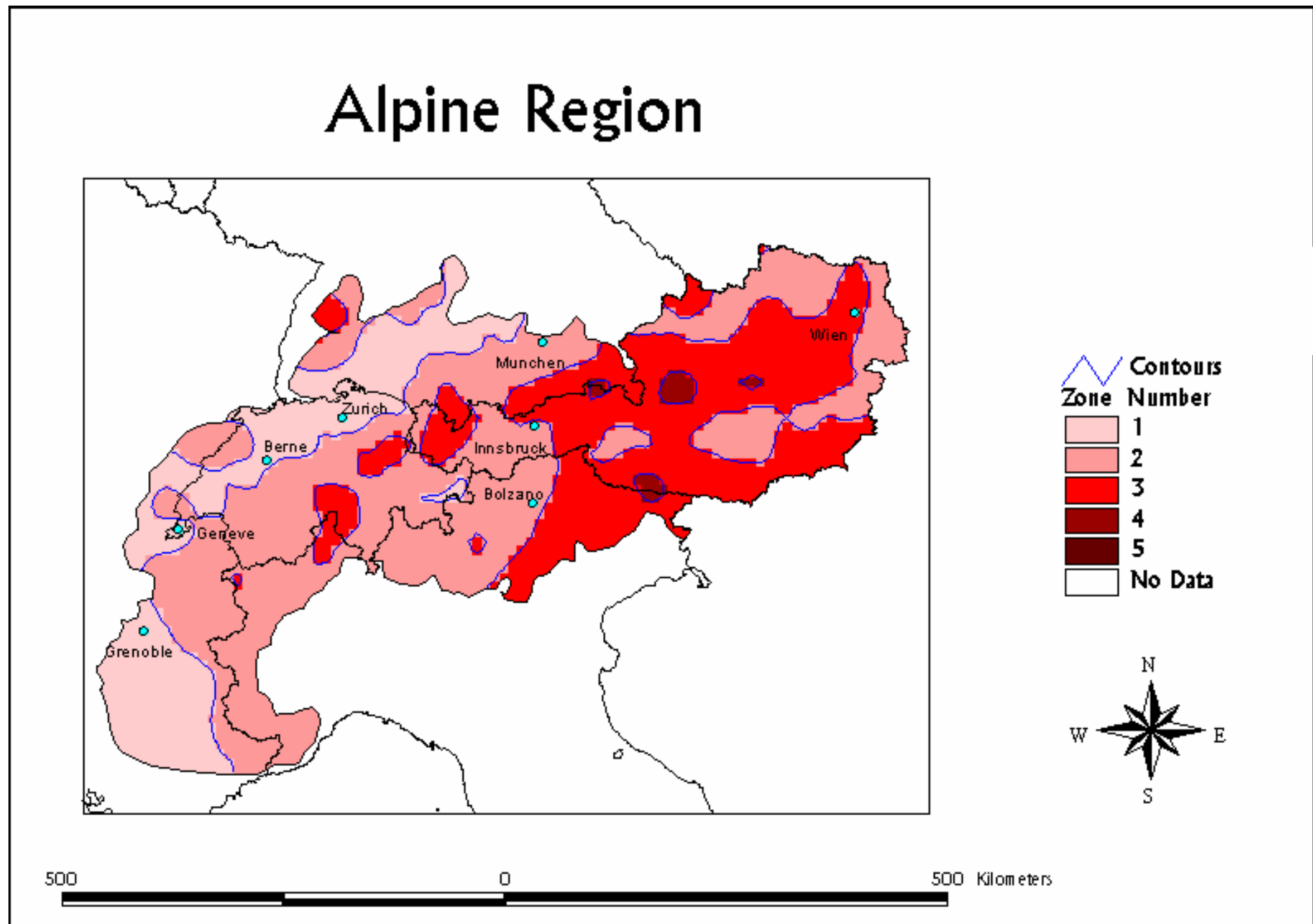
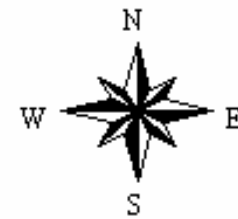

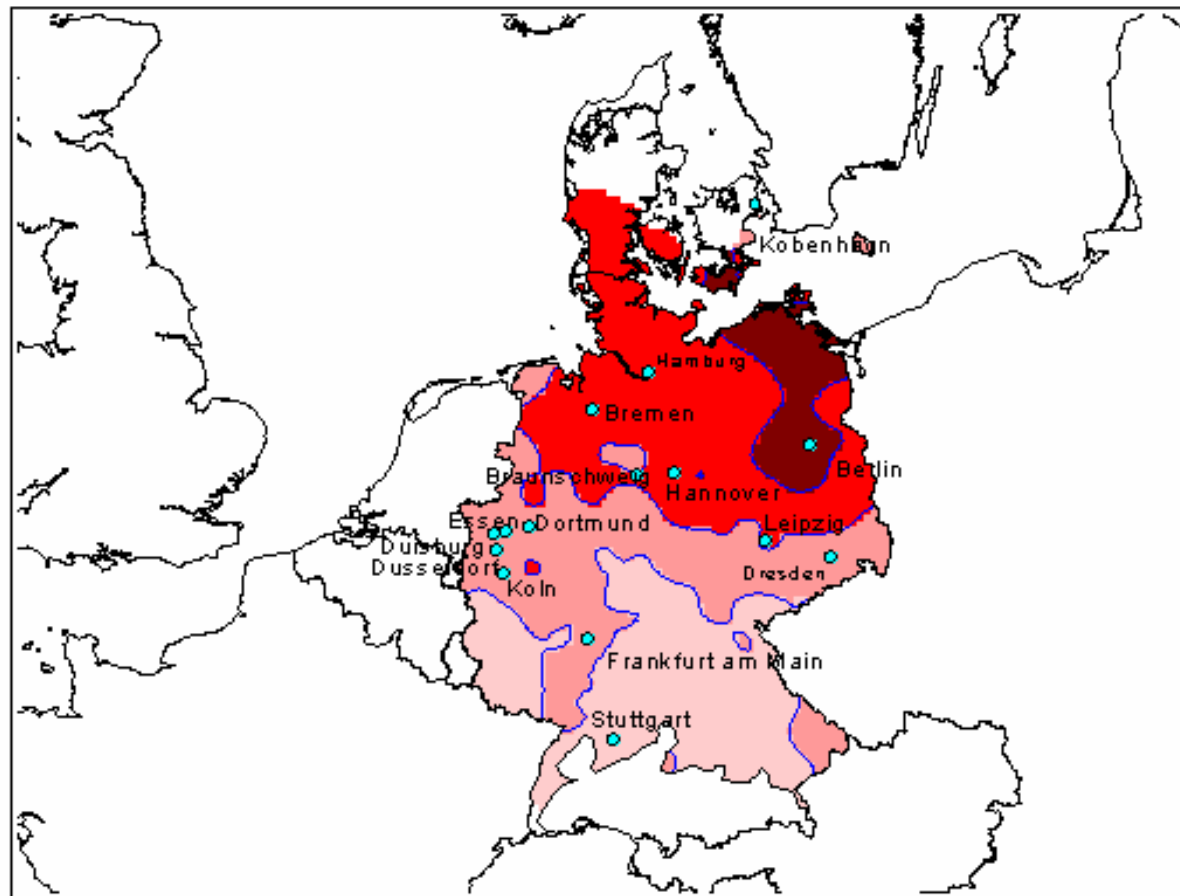


A7 Collection of maps for each climatic region

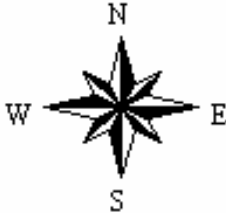
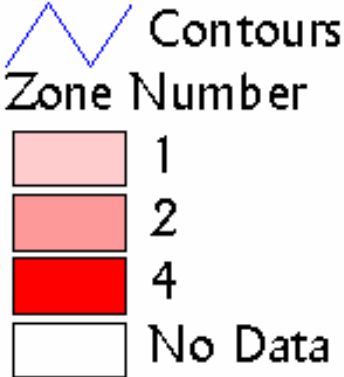
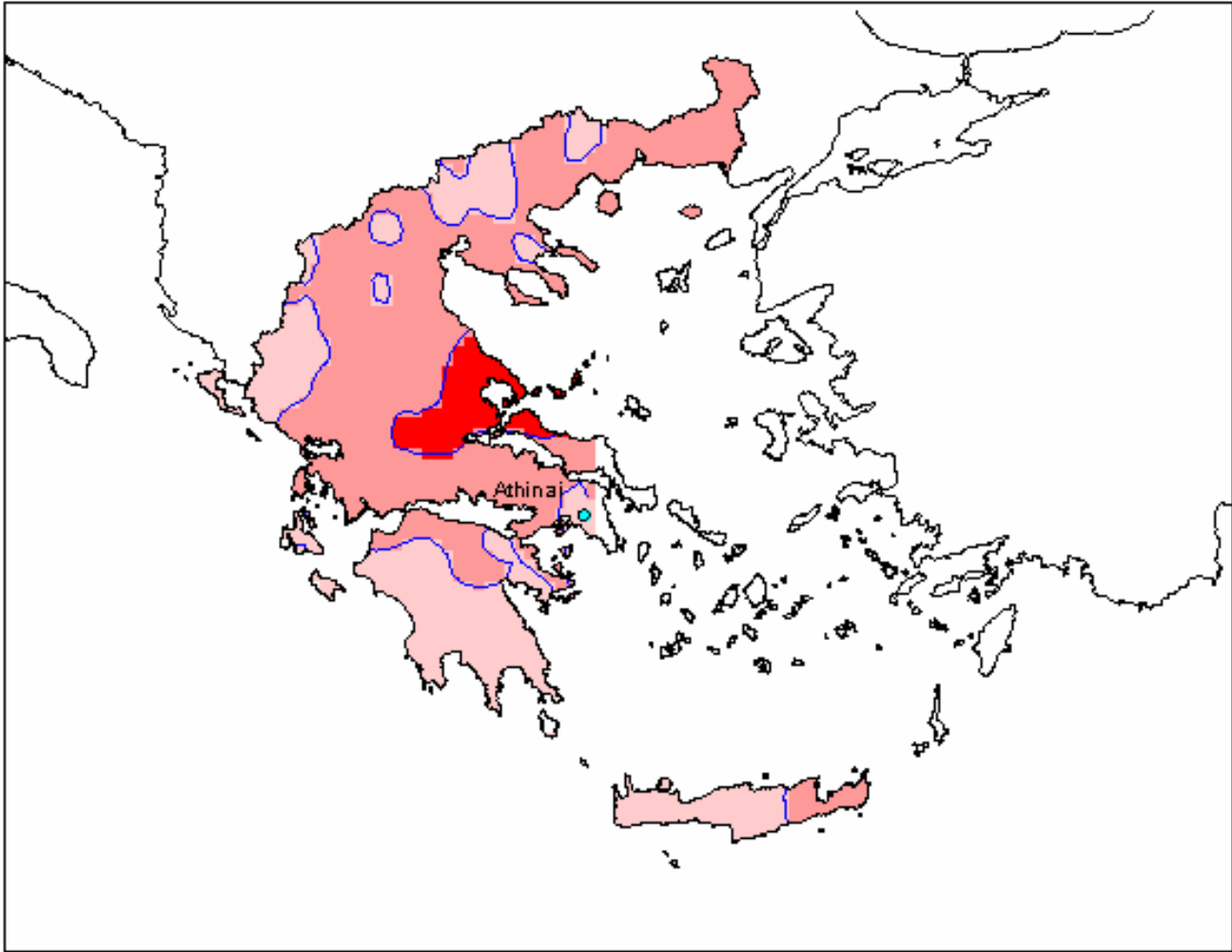
Climatic regions are grouped by type of curve (quadratic, linear, horizontal). Each group is presented in alphabetical order.



Central East

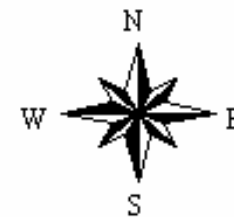
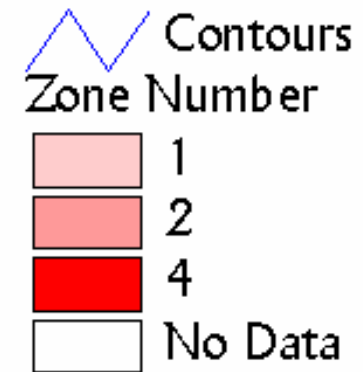
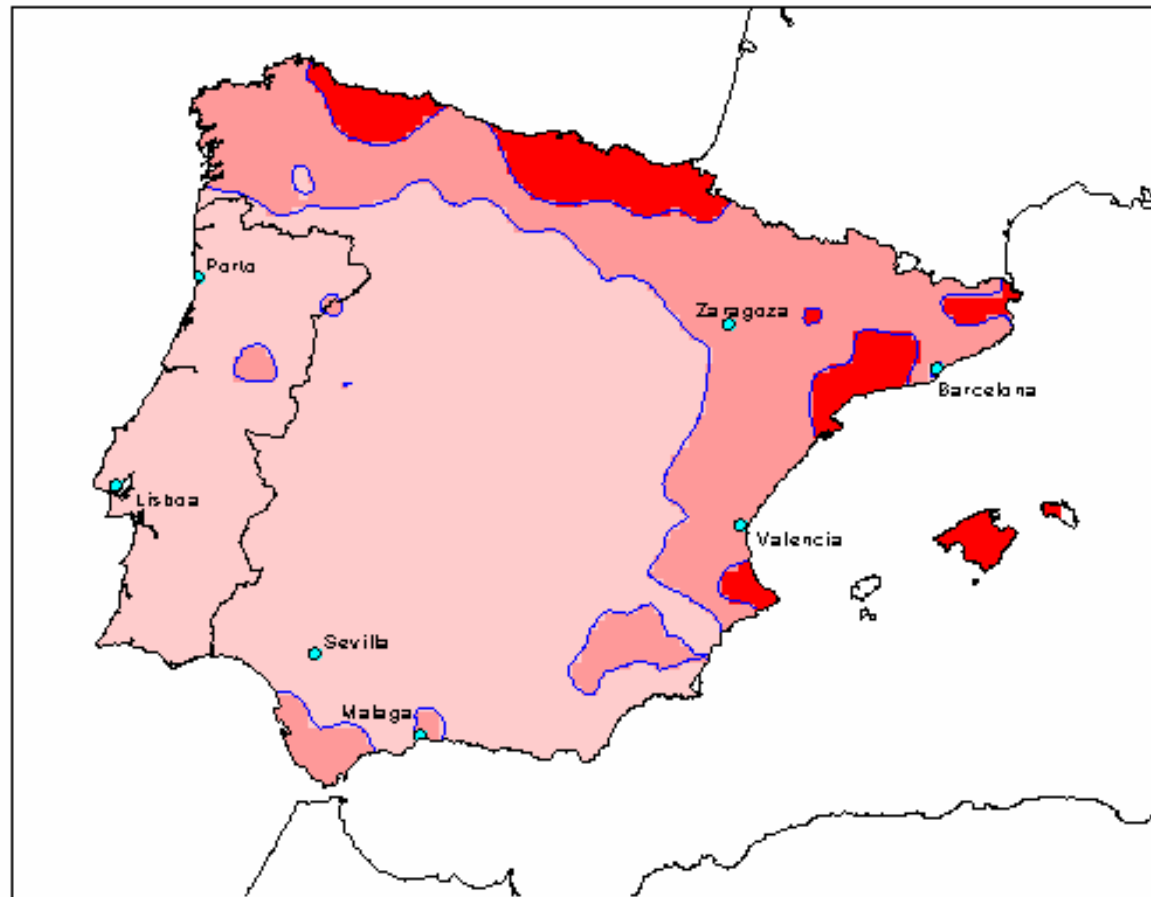


Greece

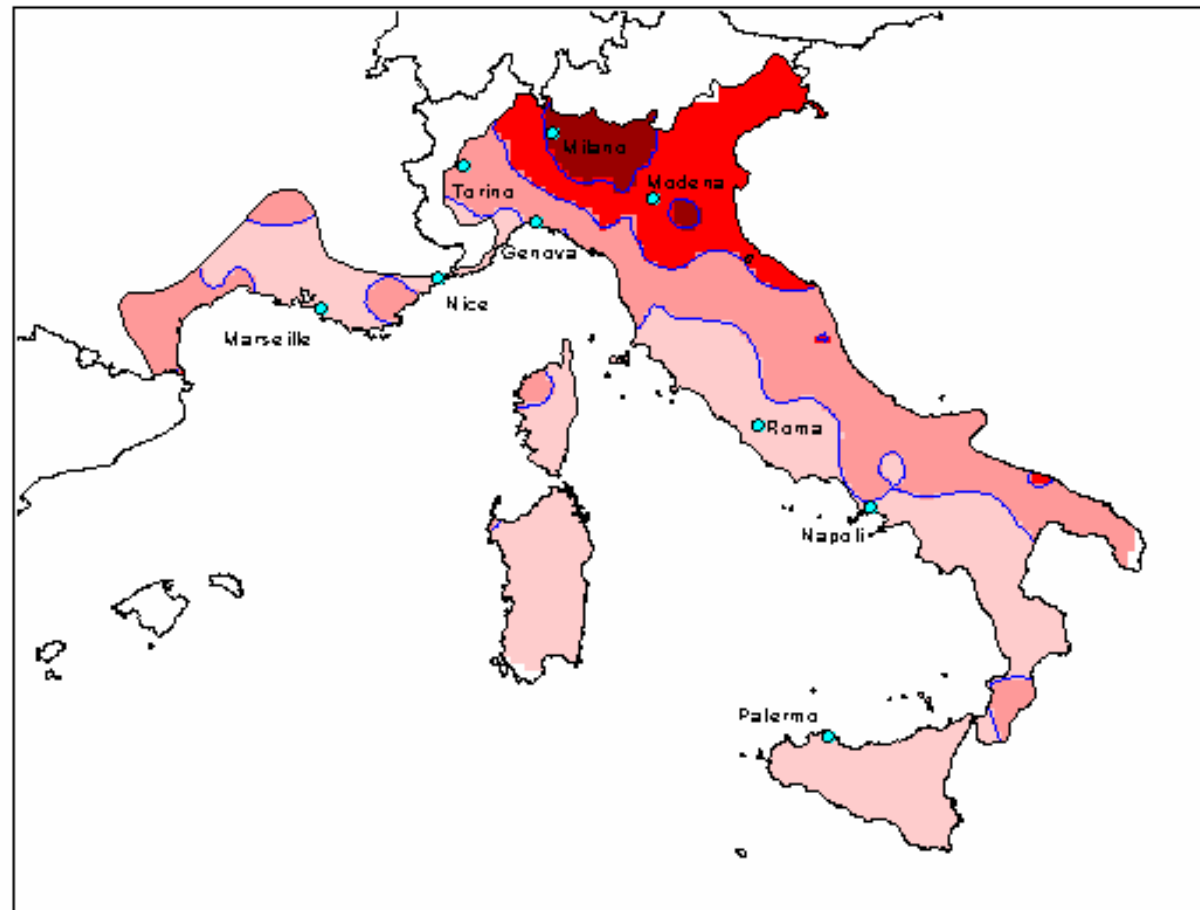


300 0 300 600 Kilometers


Iberian Peninsula



Mediterranean Region



Contours
Zone Number



1




2



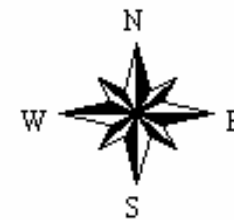
3



4.5

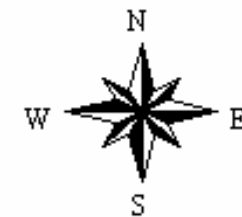
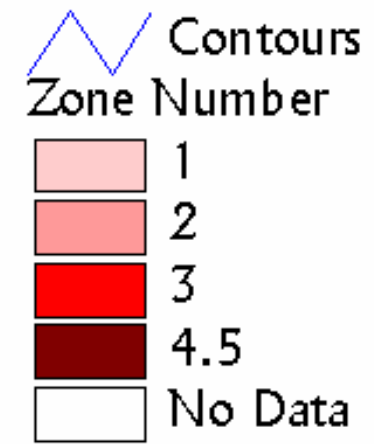
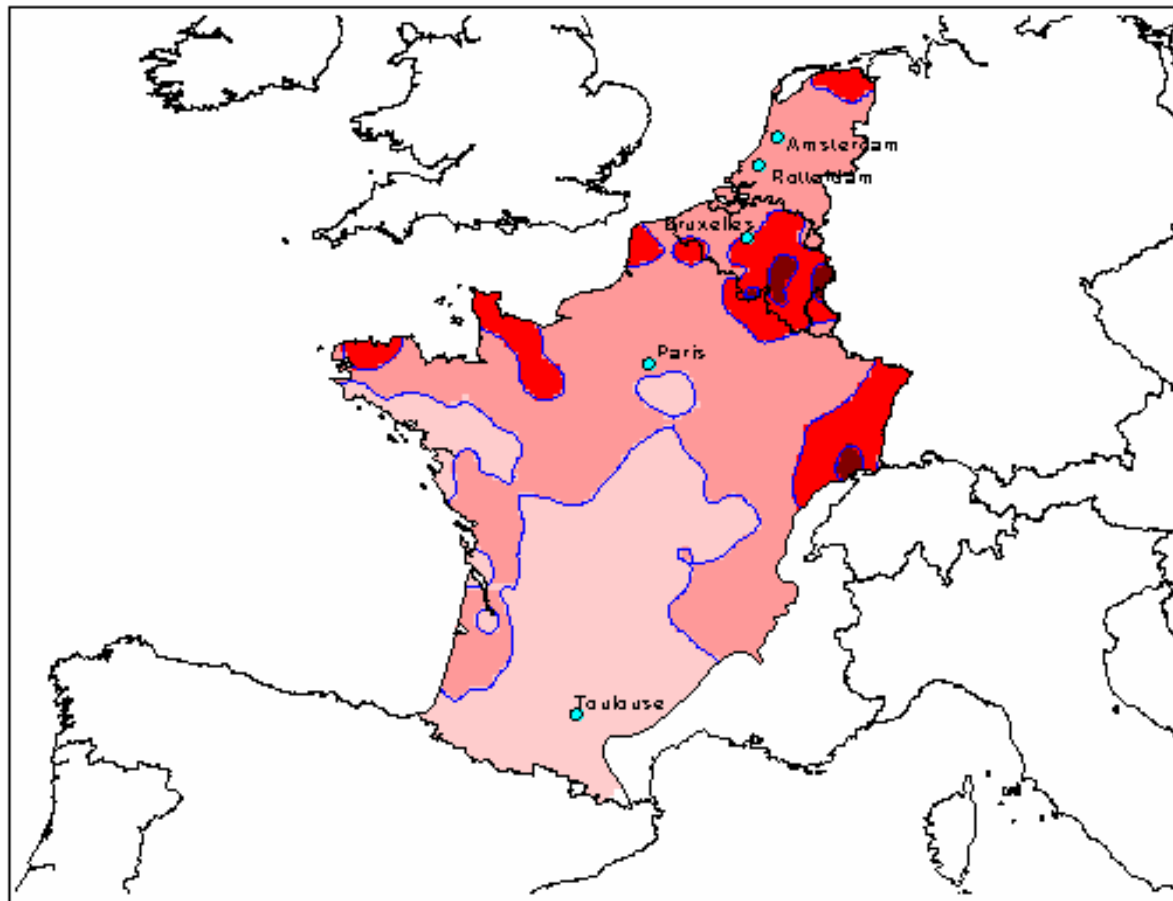


No Data



400 0 400 800 Kilometers

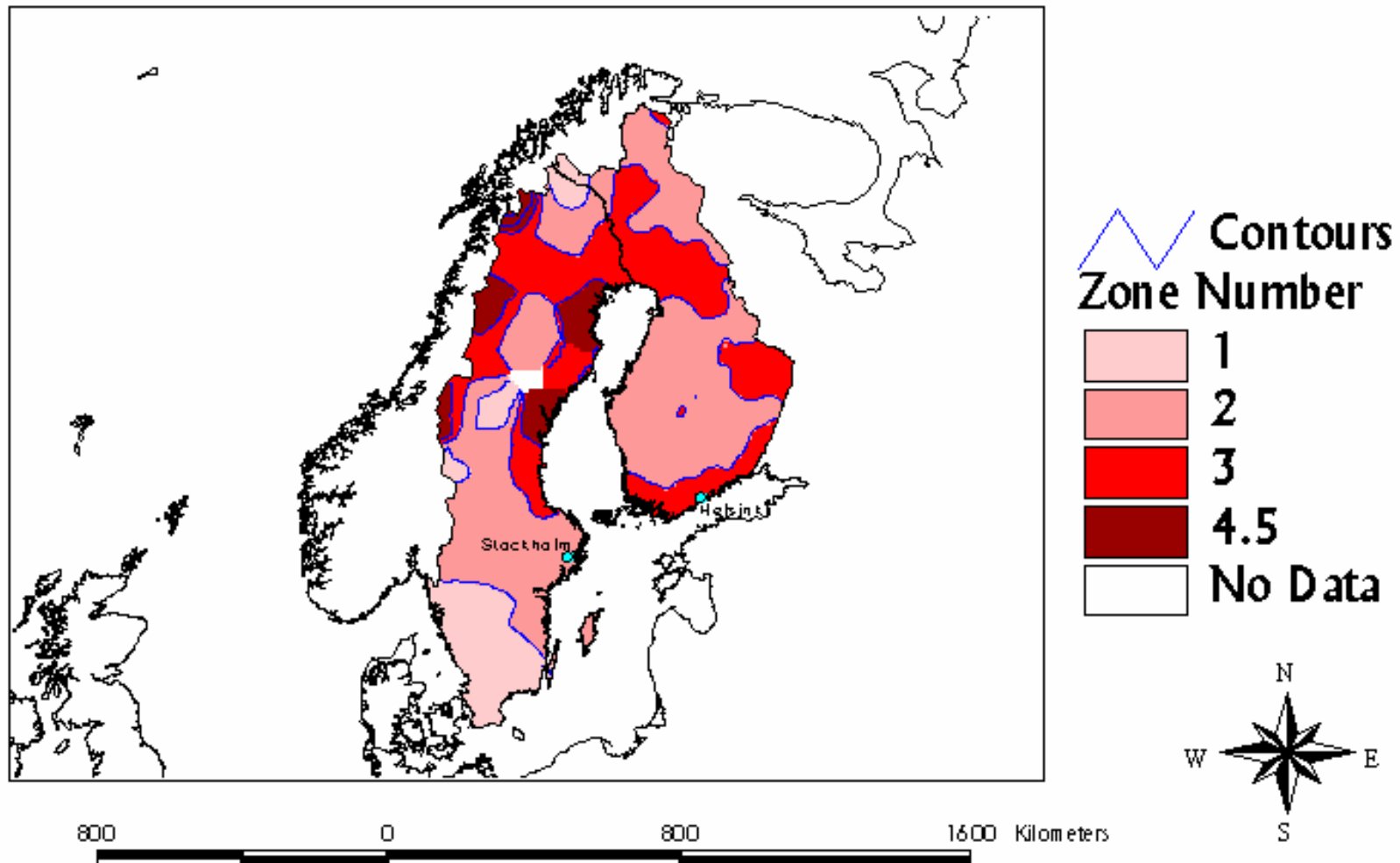
Central West



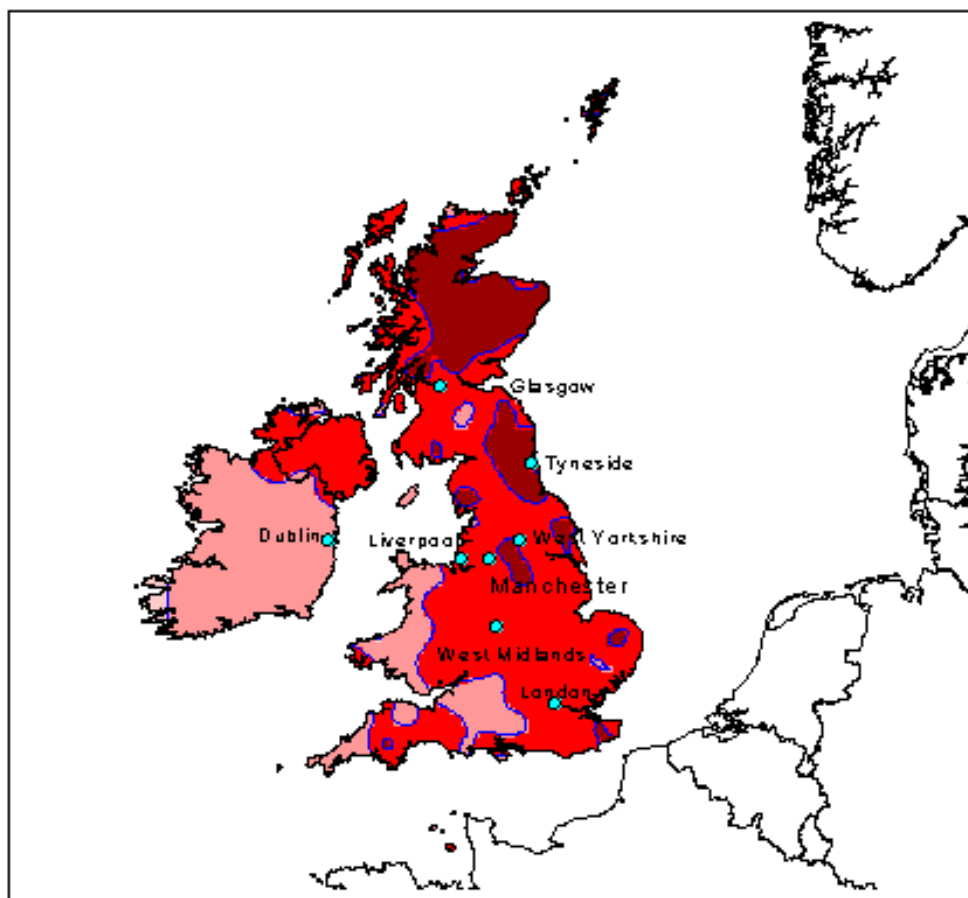
600 0 600 1200 Kilometers



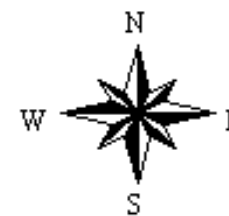
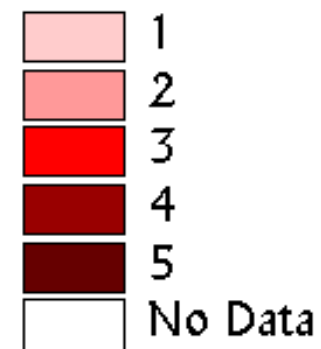
Sweden, Finland



UK, Eire



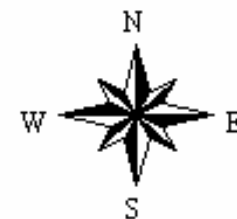

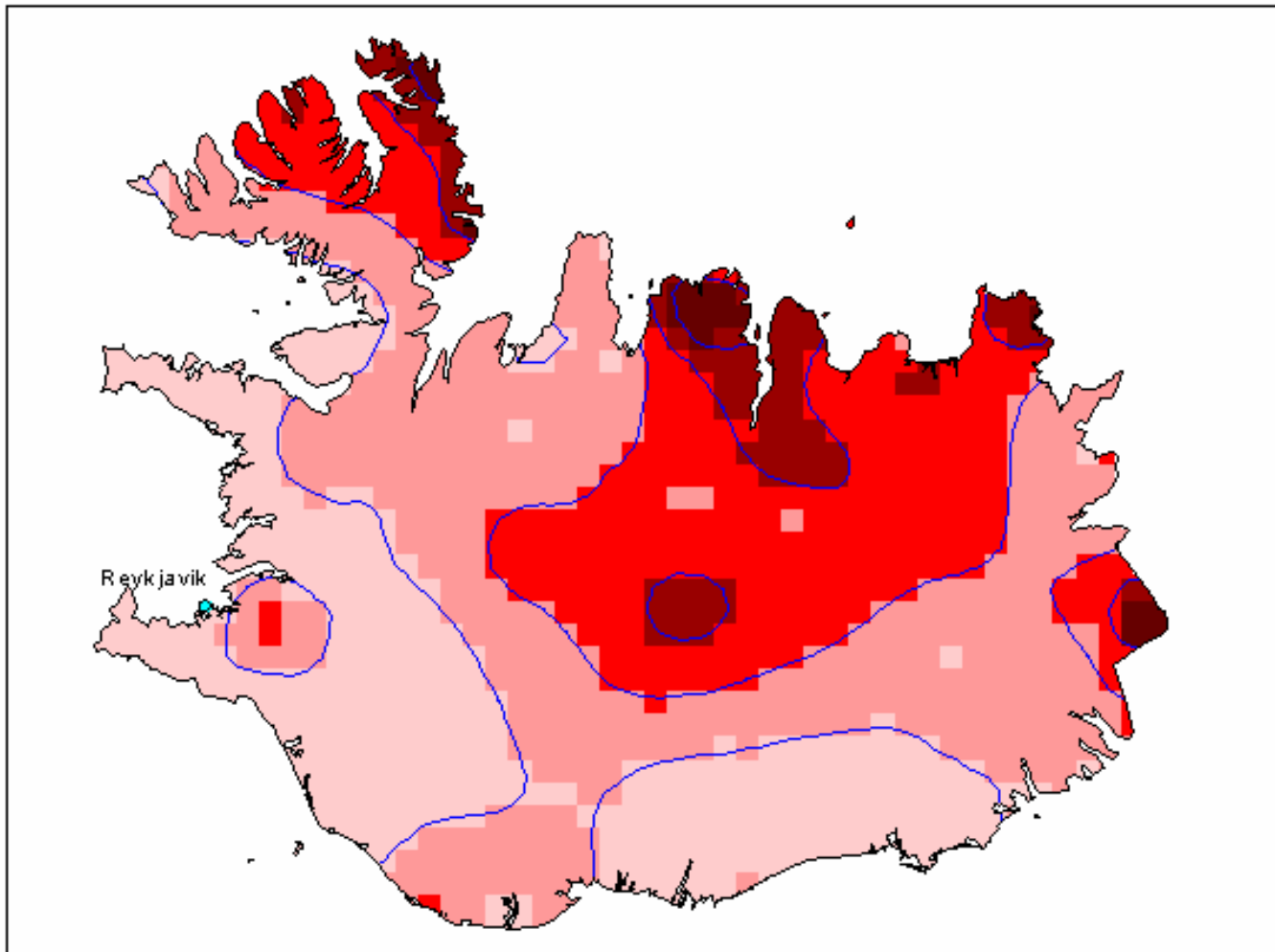
Contours
Zone Number



300 0 300 600 900 Kilometers


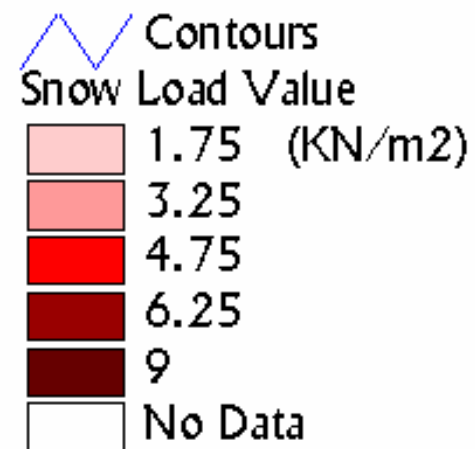
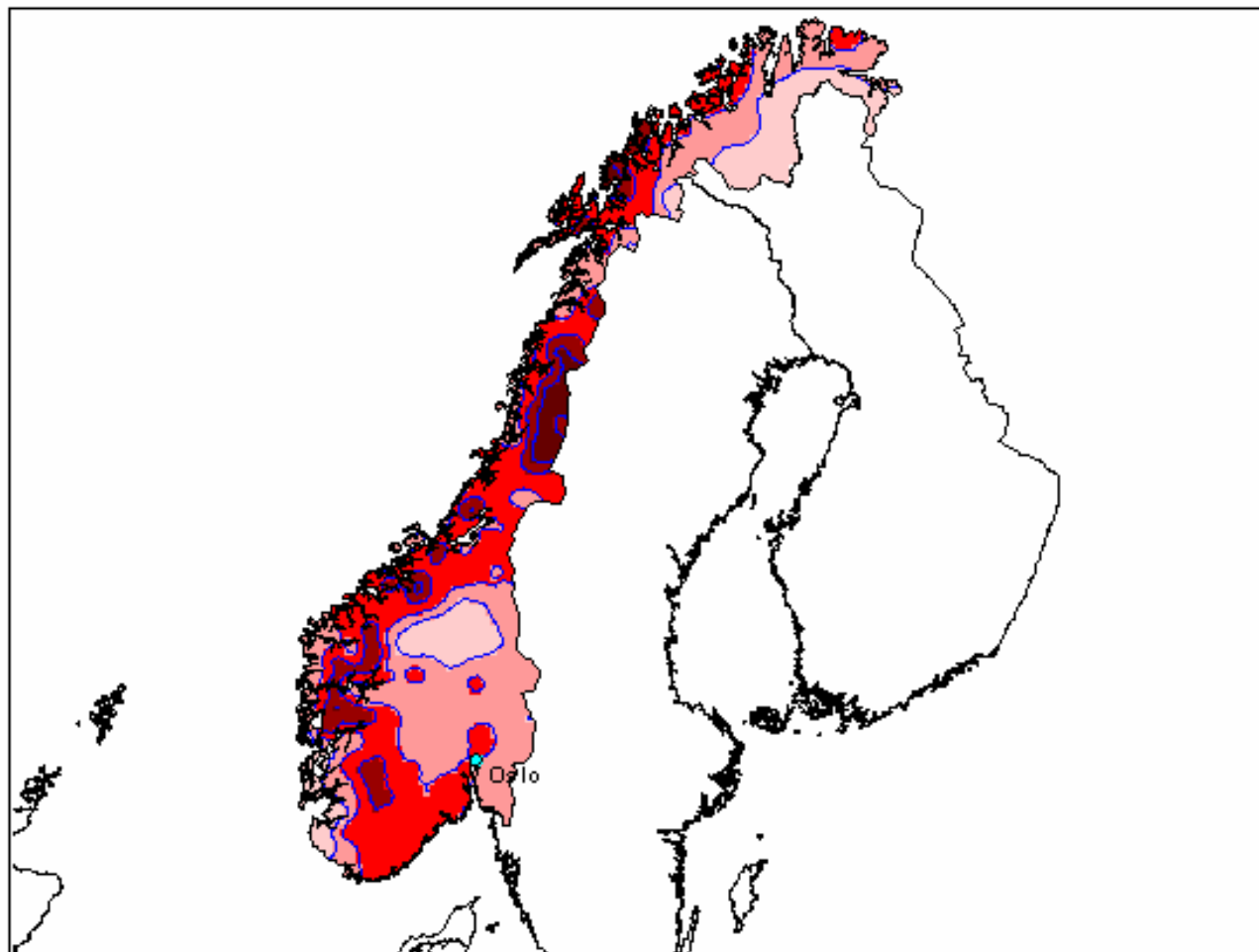
A horizontal scale bar with markings at 300, 0, 300, 600, and 900 Kilometers.

Iceland



70 0 70 140 210 280 350 Kilometers

Norway



400 0 400 800 1200 Kilometers